

EXISTING GRAVEL ROAD

TRUE NORTH


K

J

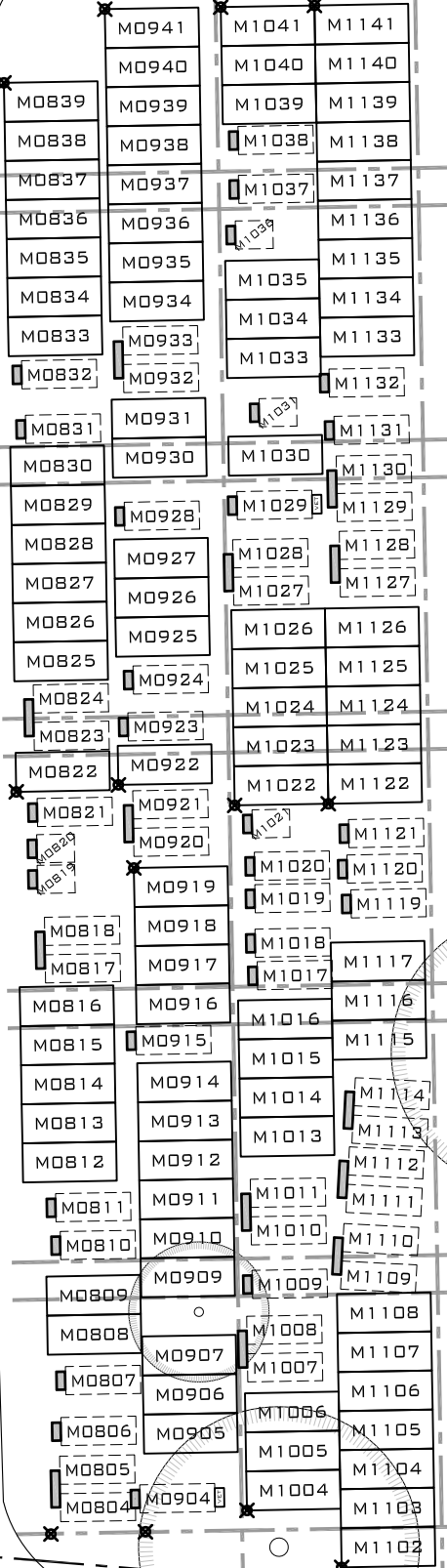
I

H

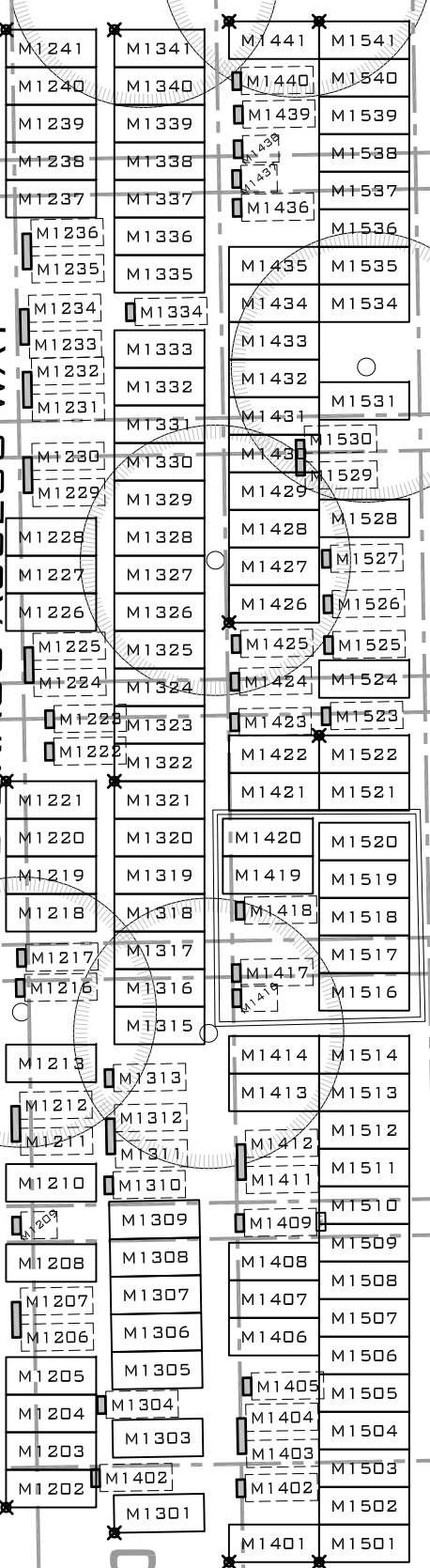
G



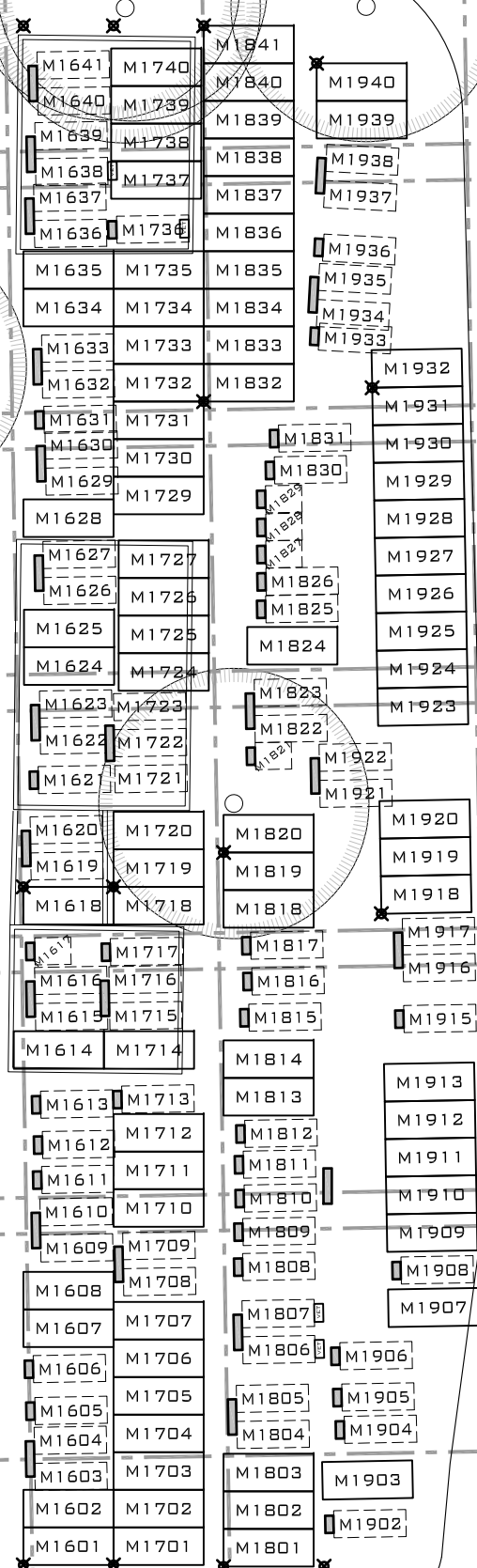
EXISTING GRAVEL ROAD



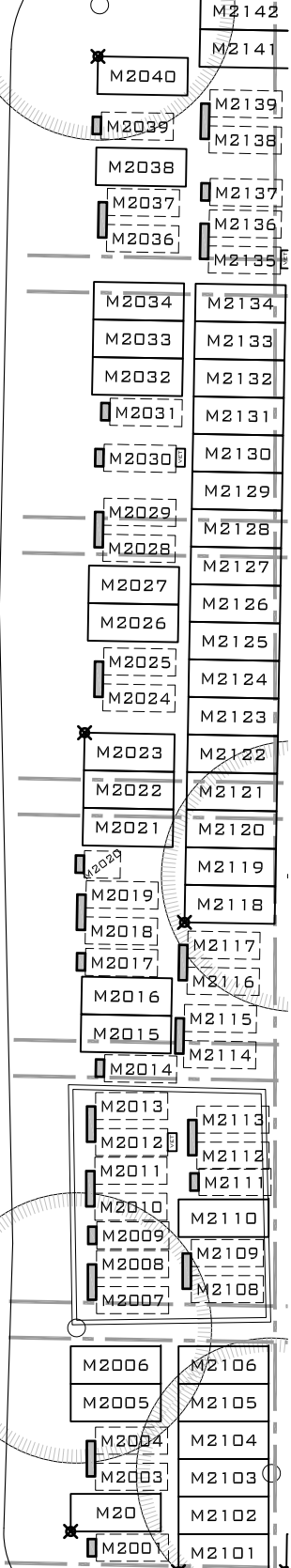
EXISTING GRASS ACCESS WAY



EXISTING GRASS ACCESS WAY



EXISTING GRAVEL ROAD



1 2 3 4 5 6 7 8 9 10 11 12

BURIED H2O

SECTION: M
ROWS 1-19
SCALE: 1" = 20'-0"
STONEY POINT CEMETERY
 COLLIN COUNTY, TEXAS 2019.05.01
 MAP DRAWN BY TEXAS CEMETERY RESTORATION LLC